

Passion 4x4 N°116

LE NORD

Boucle

Le Cateau-Cambrésis / Le
Cateau-Cambrésis

Parcours

80 km

Difficulté



Niveau 1

+ Quelques

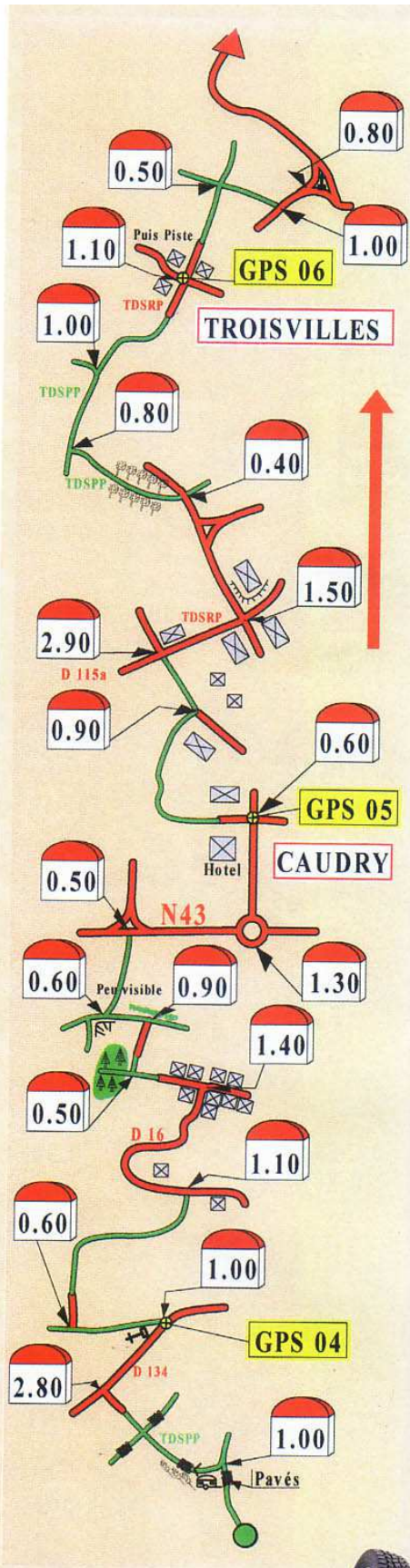
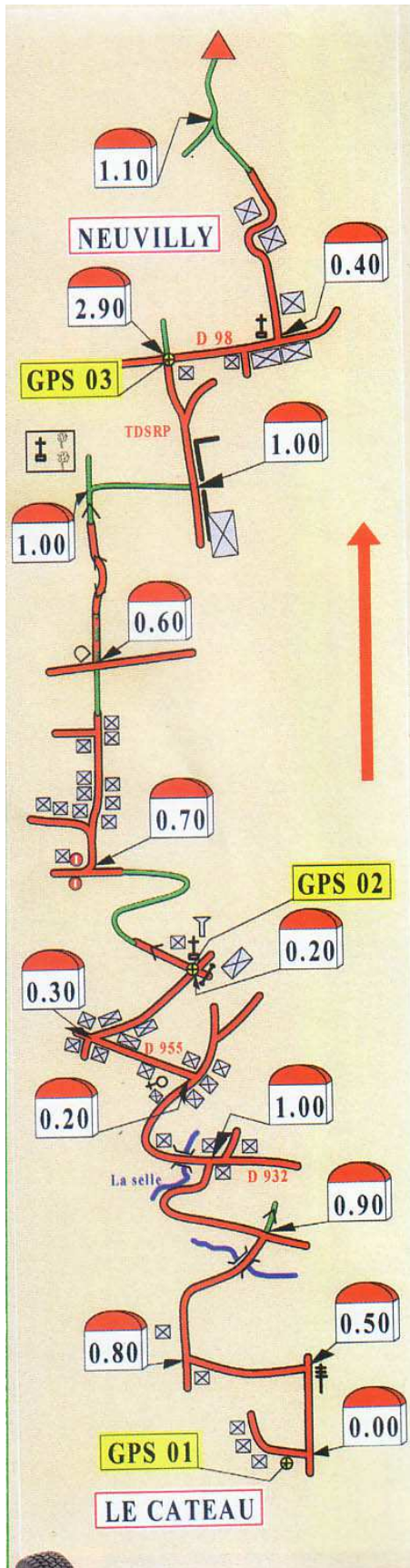
franchissements niveau 2
éventuellement s'il a plu

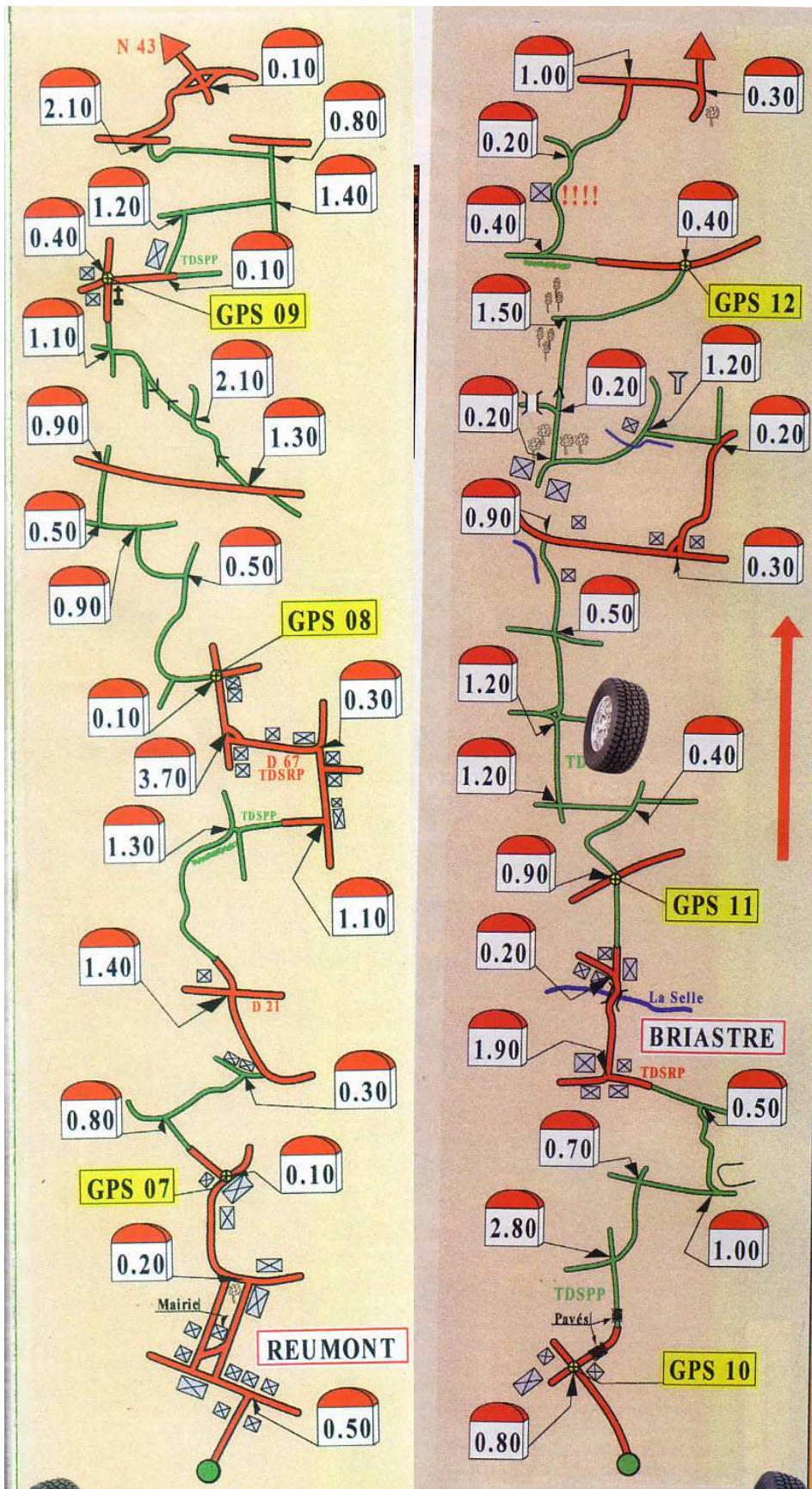
Particularités

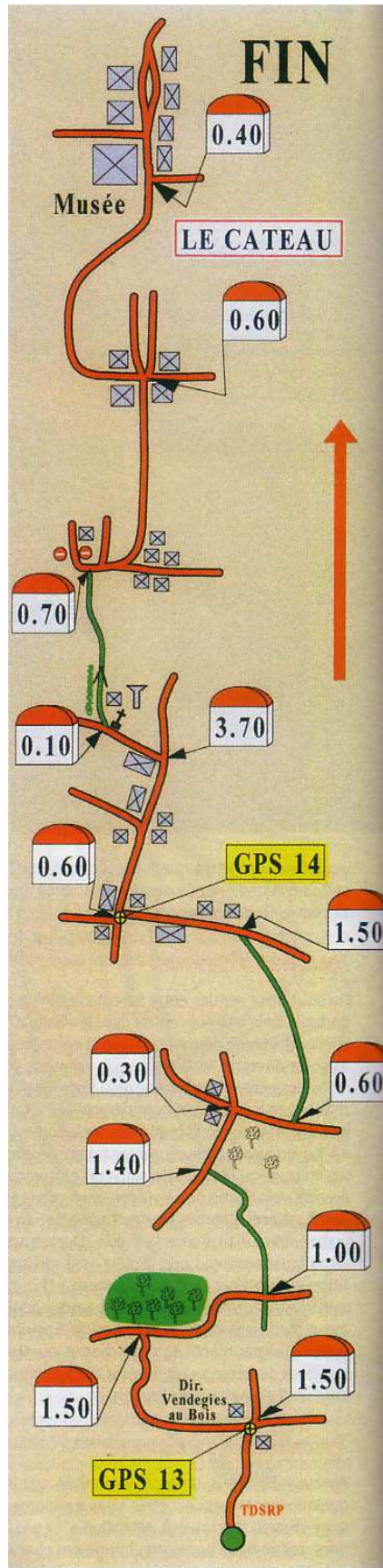
Faire attention s'il a plu
car les chemins pavés
deviennent alors très
glissants.

Conseils

Bien nettoyer le véhicule
après la balade car
l'herbe se glisse partout
sous le châssis.







Notre tableau vous indique les relevés géodésiques classiques de notre balade

1	N 50°06'25,0" E 003°33'12,8"	31U 0539584-5550668	128 m
2	N 50°07'01,5"E 003°32'23,0"	31U 0538586-5551789	92 m
3	N 50°08'16,5" E 003°30'14,8"	31U 0536024-5554085	84 m
4	N 50°08'47,8" E 003°27'44,9"	31U 0533043-5555034	109 m
5	N 50°07'32,8" E 003°21'21,7"	31U 0530215-5552702	135 m
6	N 50°06'07,1" E 003°28'04,4"	31U 0533460-5550072	125 m
7	N 50°04'57,4" E 003°29'04,8"	31U 0534674-5547918	153 m
8	N 50°05'14,5" E 003°31'35,2"	31U 0537660-5548476	100 m
9	N 50°06'14,6" E 003°28'33,1"	31U 0534030-5550308	115 m
10	N 50°07'08,0" E 003°28'39,4"	31U 0534144-5551958	111 m
11	N 50°09'21,8" E 003°30'02,5"	31U 0535767-5556101	90 m
12	N 50°11'39,6" E 003°31'54,7"	31U 0537963-5560374	100 m
13	N 50°10'53,1" E 003°33'19,5"	31U 0539655-5558949	122 m
14	N 50°08'31,9" E 003°34'23,6"	31U 0540960-5554597	140 m